





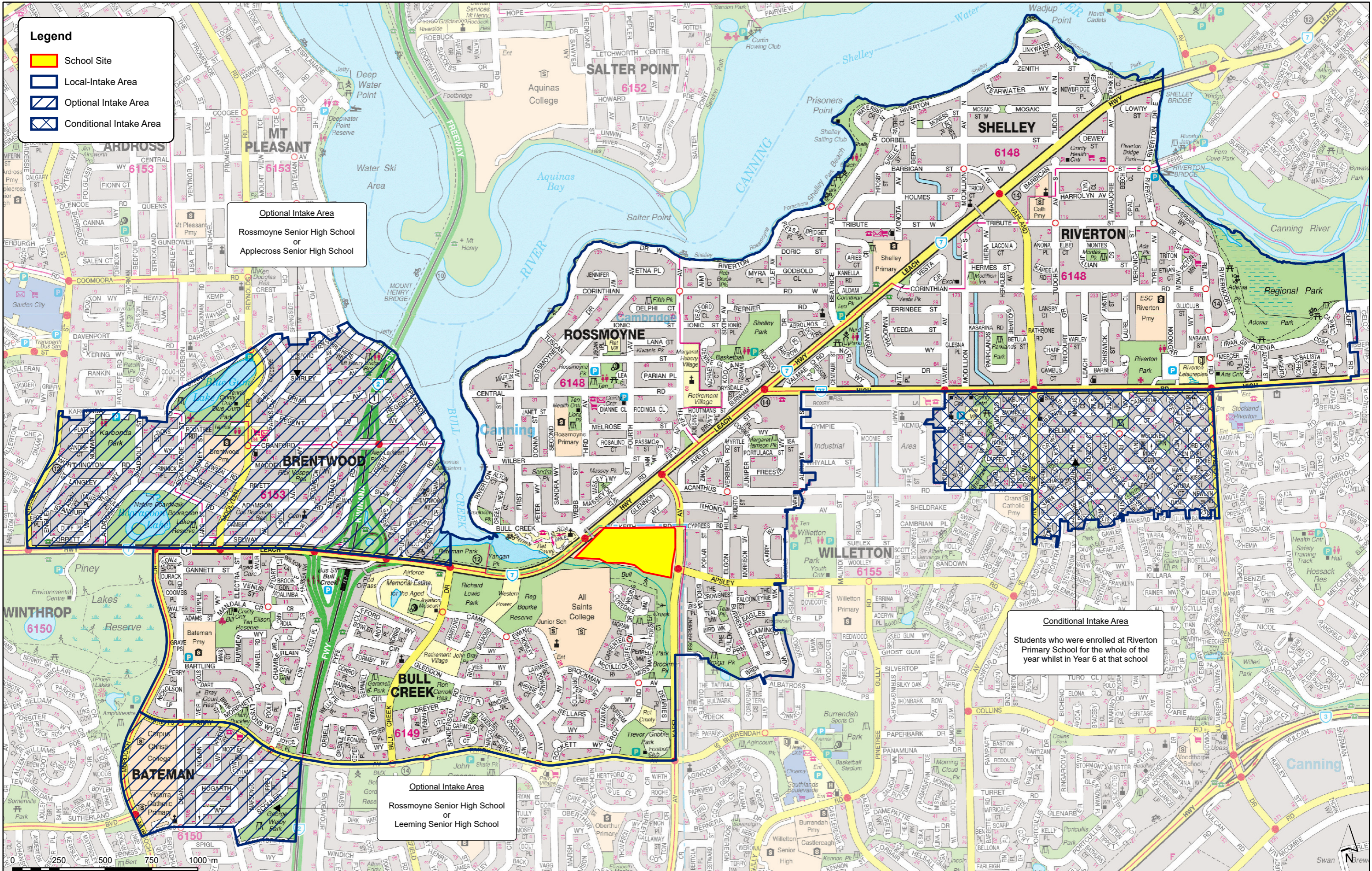
Legend

-  School Site
-  Local-Intake Area
-  Optional Intake Area
-  Conditional Intake Area

Optional Intake Area
 Rossmoyne Senior High School
 or
 Applecross Senior High School

Conditional Intake Area
 Students who were enrolled at Riverton
 Primary School for the whole of the
 year whilst in Year 6 at that school

Optional Intake Area
 Rossmoyne Senior High School
 or
 Leeming Senior High School



This map is based on a written description of the local-intake area (LIA) for the school as published in the WA Government Gazette. Although the map closely represents the LIA description, for some houses near the boundary (especially on street corners), it may be necessary to refer to the written description. The street address of a residence is used to determine whether that dwelling is inside a particular LIA. The LIA description can be found in the School Profile System on the Department of Education website. While local-intake areas for most schools do not change from year to year, changes are made to local-intake areas as required. Such changes are published in the "WA Government Gazette" (usually in a December issue) and subsequently this map will be updated. For any enquiries contact Department of Education.

Version 1.2
 Map created 03/06/2021 by Asset Planning and Services Branch, Department of Education WA
 S:\7352-Asset Services Apps\GIS\DOE GIS\MAPS\SchoolMaps\HIGH_SCHOOLS\ROSSMOYNE SENIOR HIGH SCHOOL v1.2.aprx

ROSSMOYNE SENIOR HIGH SCHOOL
 SCHOOL CODE - 4048
 Local-Intake Area boundary published March 2015

